



Start **1108 Maple Ave**
Jackson, MI 49203

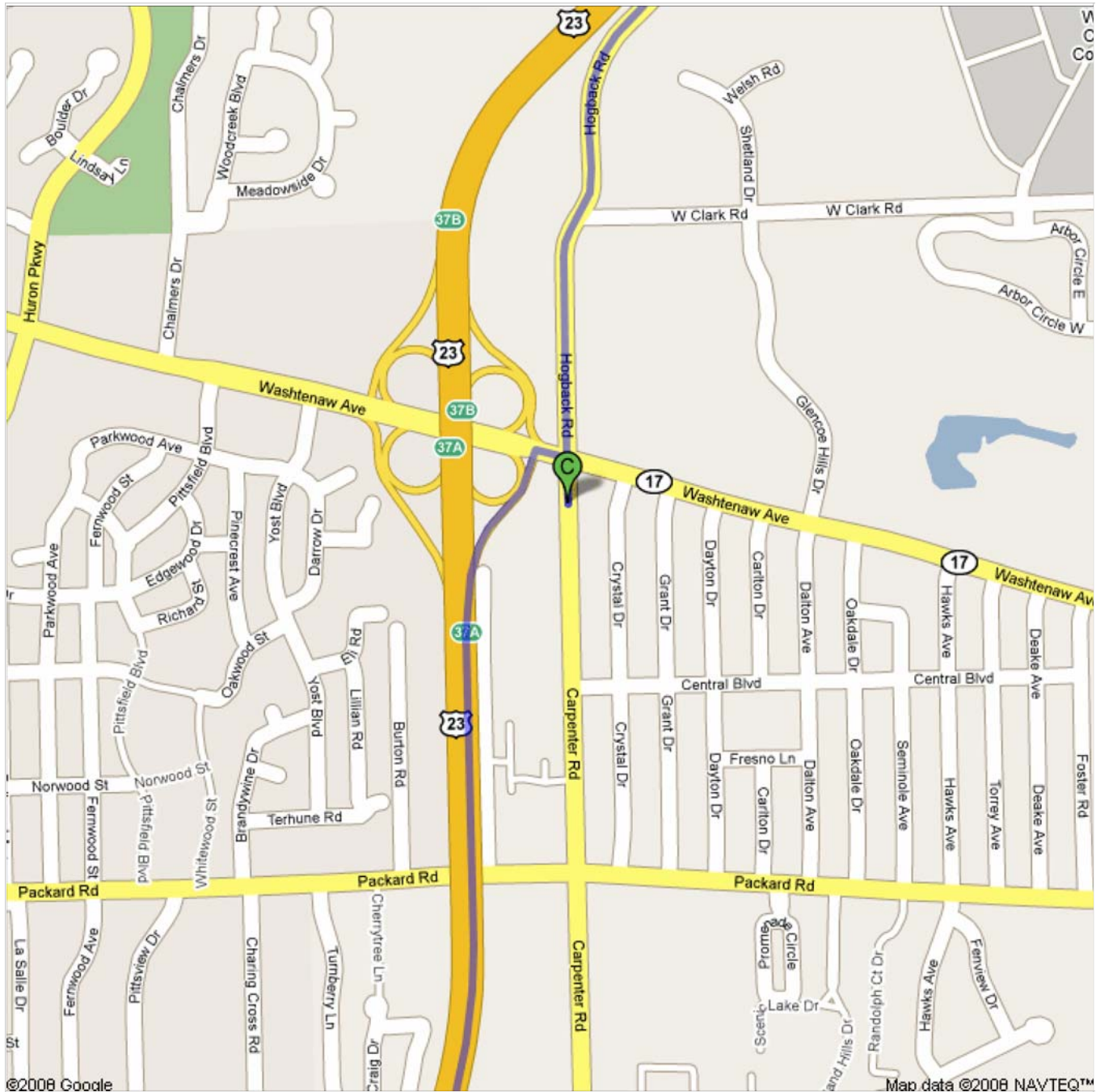
End **5300 Elliott Dr**
Ypsilanti, MI 48197

Travel **49.4 mi – about 1 hour 0 mins**

[Get Google Maps on your phone](#)



Text the word "GMAPS" to 466453



©2008 Google

Map data ©2008 NAVTEQ™

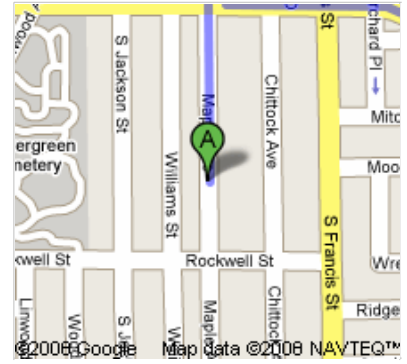


1108 Maple Ave
Jackson, MI 49203

Overview



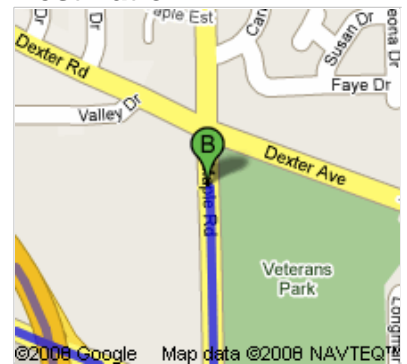
Start



Step 5



Destination 1



Destination 2

Drive: 36.3 mi – about 41 mins



- 1. Head **north** on **Maple Ave** toward **W Morrell St** 0.2 mi
- ➔ 2. Turn **right** at **W Morrell St** 1.2 mi
4 mins
- ⬅ 3. Turn **left** at **S Elm Ave** 0.2 mi
- ➔ 4. Turn **right** at **Page Ave** 1.6 mi
3 mins
- ⬅ 5. Turn **left** to merge onto **US-127 N** 2.4 mi
3 mins
- 6. Take the exit onto **I-94 E** toward **Detroit** 29.5 mi
26 mins
- 7. Take exit **172** to merge onto **I-94-BL E/Jackson Rd** toward **Ann Arbor** 1.0 mi
3 mins
- ⬅ 8. Turn **left** at **N Maple Rd** 0.3 mi
1 min

B 405 N Maple Rd
Ann Arbor, MI 48103

Drive: 10.9 mi – about 13 mins

- 9. Head **south** on **N Maple Rd** toward **Jackson Ave** 0.3 mi
- ➔ 10. Turn **right** at **Jackson Ave** 0.4 mi
1 min
- ➔ 11. Turn **right** to merge onto **I-94 E** toward **Detroit** 7.3 mi
7 mins
- 12. Take exit **180 A-B** to merge onto **US-23 N** 2.6 mi
3 mins
- 13. Take exit **37A** for **M-17** toward **Ypsilanti** 0.3 mi
- ➔ 14. Turn **right** at **M-17/Washtenaw Ave** 240 ft
- ➔ 15. Turn **right** at **Carpenter Rd** 344 ft

C 2380 Carpenter Rd
Ann Arbor, MI 48108

Drive: 2.3 mi – about 5 mins

- 16. Head **north** on **Carpenter Rd** toward **M-17/ Washtenaw Ave** 344 ft
- 17. Continue on **Hogback Rd** 0.7 mi
2 mins
- ➔ 18. Slight **right** at **E Huron River Dr** 0.6 mi
1 min
- ➔ 19. Turn **right** to stay on **E Huron River Dr** 0.7 mi
1 min
- ⬅ 20. Turn **left** at **Emergency Dr** 0.2 mi
1 min
- ⬅ 21. Turn **left** at **Elliott Dr** 13 ft

D 5300 Elliott Dr
Ypsilanti, MI 48197

End



Map data ©2008 NAVTEQ™



These directions are for planning purposes only. You may find that construction projects, traffic, or other events may cause road conditions to differ from the map results.

Map data ©2008 NAVTEQ™